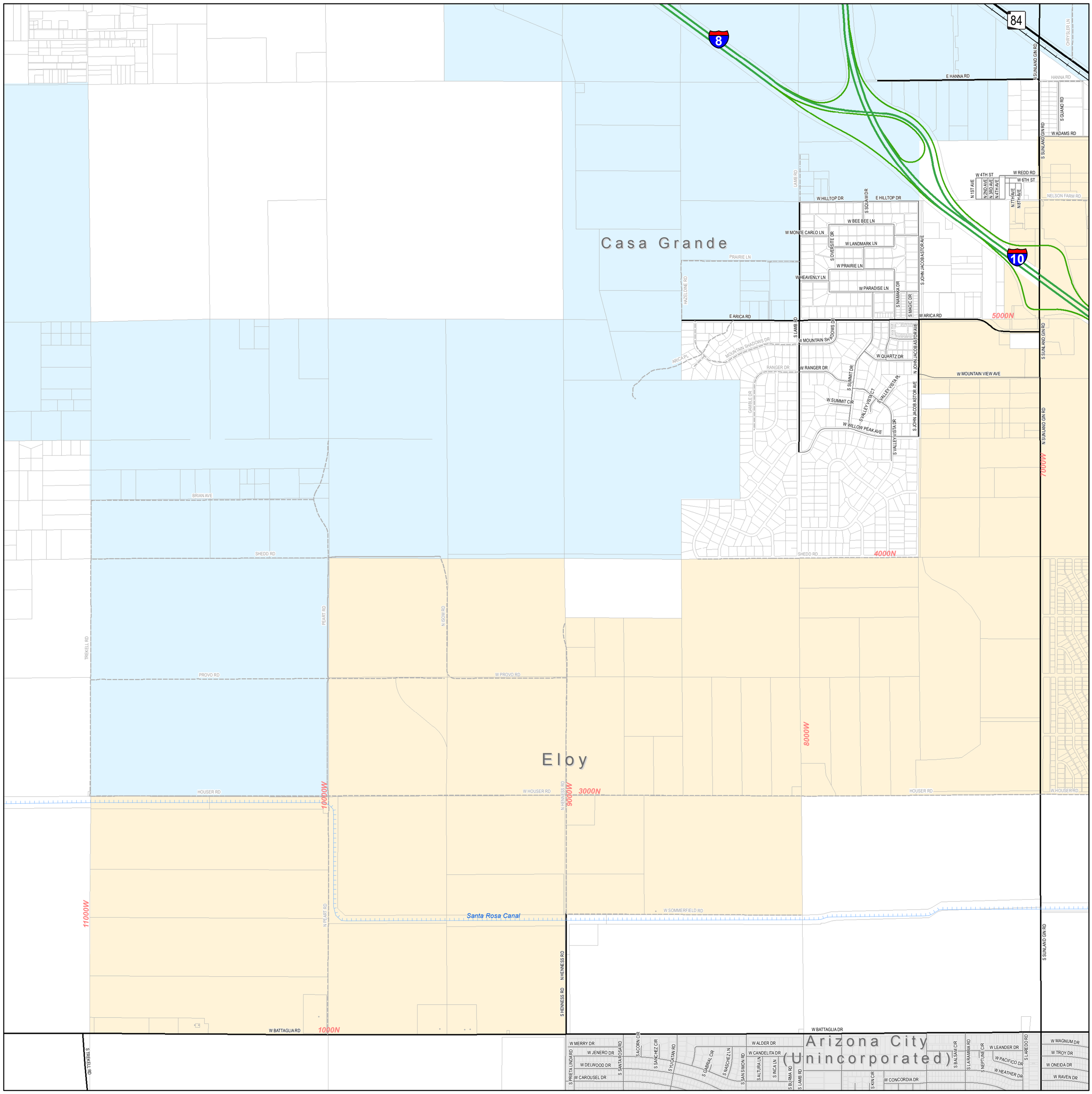

N
W E
S

1,500 750 0 1,500
Feet

Disclaimer: This map is furnished for reference purposes only and is not suitable for legal, financial, engineering, or surveying purposes or commitments. The City of Eloy assumes no responsibility for errors, omissions, or inaccuracies presented, and shall have neither liability nor responsibility for any direct or indirect loss or damage in connection with, or arising from, the information on this map. Any conclusions derived from this map are the responsibility of the user.

Legend

- City Hall / Community Development
- Cemetery
- Education Facility
- Library
- Fire Station
- Police Station
- Chamber of Commerce / Visitor Center
- Existing Building
- Park
- Eloy City Limits
- Casa Grande
- Coolidge

A1	B1	C1	D1
A2	B2	C2	D2
A3	B3	C3	D3
A4	B4	C4	D4

Eloy, Arizona

Street Atlas

2020

MAP: A2

Document Name: Eloy Street Atlas Map

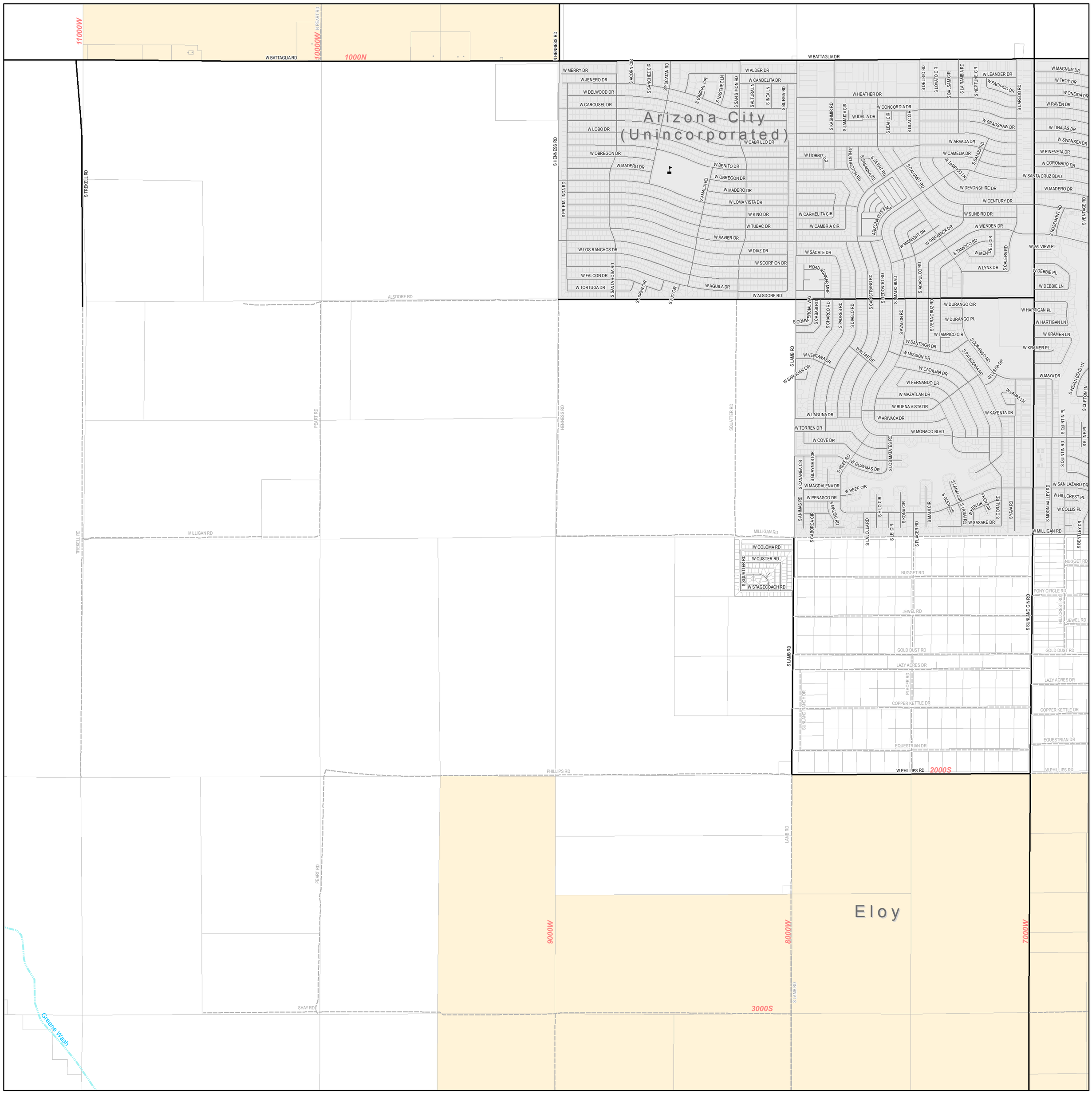

N
W E
S

1,500 750 0 1,500
Feet

Disclaimer: This map is furnished for reference purposes only and is not suitable for legal, financial, engineering, or surveying purposes or commitments. The City of Eloy assumes no responsibility for errors, omissions, or inaccuracies presented, and shall have neither liability nor responsibility for any direct or indirect loss or damage in connection with, or arising from, the information on this map. Any conclusions derived from this map are the responsibility of the user.

Legend

- City Hall / Community Development
- Cemetery
- Education Facility
- Library
- Fire Station
- Police Station
- Chamber of Commerce / Visitor Center
- Existing Building
- Park
- Eloy City Limits
- Casa Grande
- Coolidge

A1	B1	C1	D1
A2	B2	C2	D2
A3	B3	C3	D3
A4	B4	C4	D4

Eloy, Arizona
Street Atlas
2020

MAP: A3

Document Name: Eloy Street Atlas Map

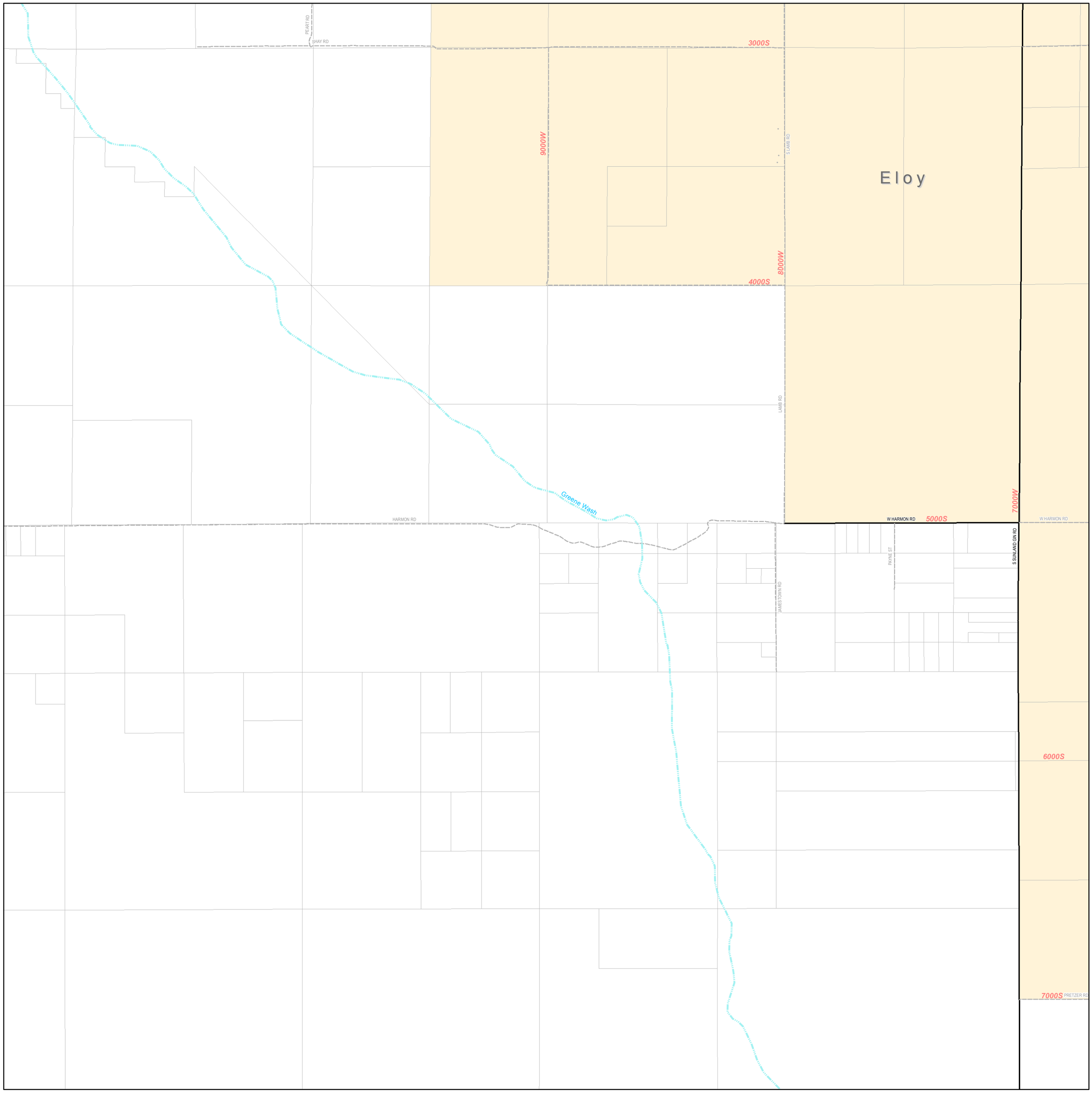

N
W E
S

1,500 750 0 1,500
Feet

Disclaimer: This map is furnished for reference purposes only and is not suitable for legal, financial, engineering, or surveying purposes or commitments. The City of Eloy assumes no responsibility for errors, omissions, or inaccuracies presented, and shall have neither liability nor responsibility for any direct or indirect loss or damage in connection with, or arising from, the information on this map. Any conclusions derived from this map are the responsibility of the user.

Legend

- City Hall / Community Development
- Cemetery
- Education Facility
- Library
- Fire Station
- Police Station
- Chamber of Commerce / Visitor Center
- Existing Building
- Park
- Eloy City Limits
- Casa Grande
- Coolidge

A1	B1	C1	D1
A2	B2	C2	D2
A3	B3	C3	D3
A4	B4	C4	D4

Eloy, Arizona
Street Atlas
2020

MAP: A4

Document Name: Eloy Street Atlas Map

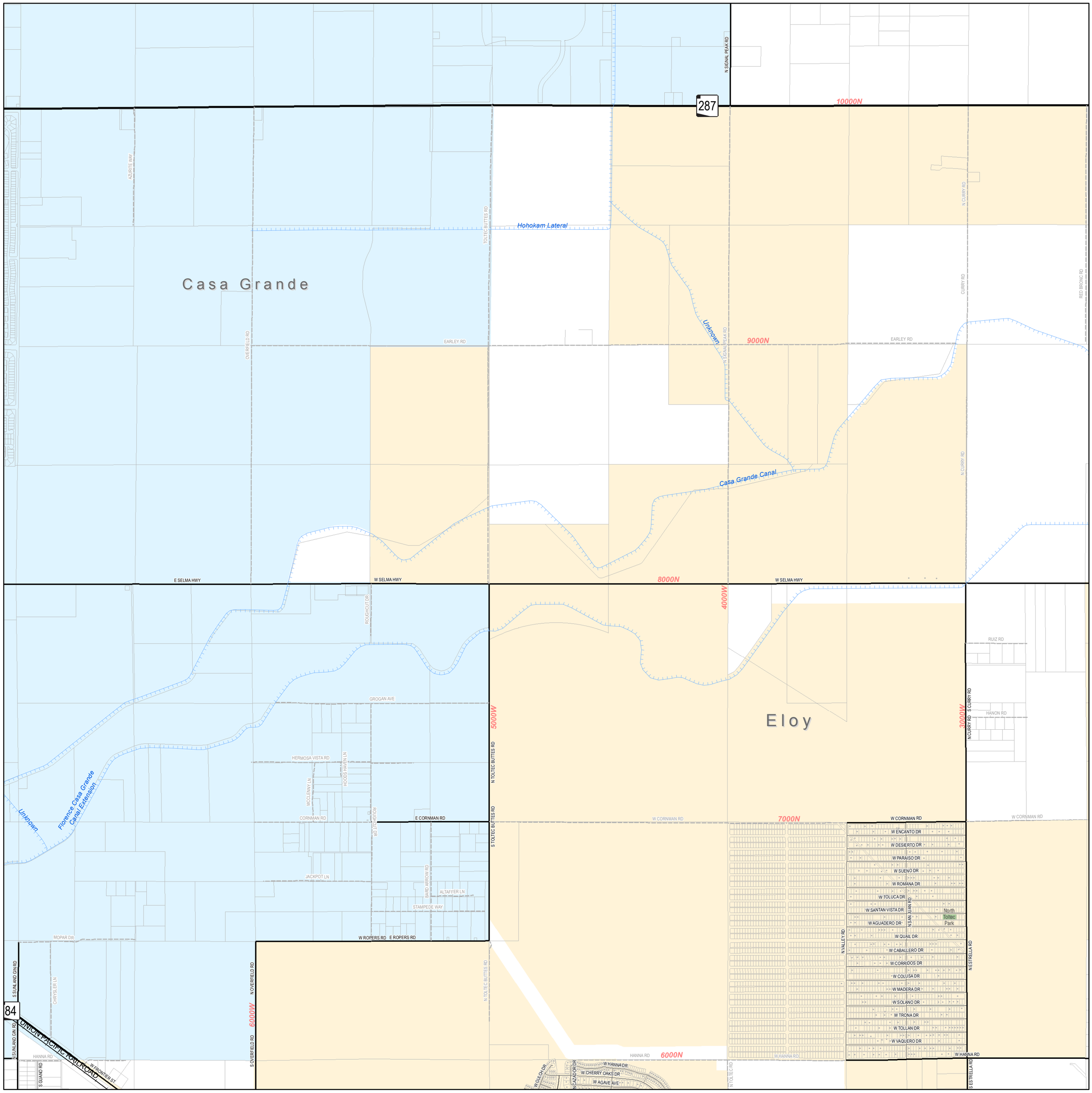

N
W E
S

1,500 750 0 1,500
Feet

Disclaimer: This map is furnished for reference purposes only and is not suitable for legal, financial, engineering, or surveying purposes or commitments. The City of Eloy assumes no responsibility for errors, omissions, or inaccuracies presented, and shall have neither liability nor responsibility for any direct or indirect loss or damage in connection with, or arising from, the information on this map. Any conclusions derived from this map are the responsibility of the user.

Legend

- City Hall / Community Development
- Cemetery
- Education Facility
- Library
- Fire Station
- Police Station
- Chamber of Commerce / Visitor Center
- Existing Building
- Park
- Eloy City Limits
- Casa Grande
- Coolidge

A1	B1	C1	D1
A2	B2	C2	D2
A3	B3	C3	D3
A4	B4	C4	D4

Eloy, Arizona

Street Atlas

2020

MAP: B1

Document Name: Eloy Street Atlas Map

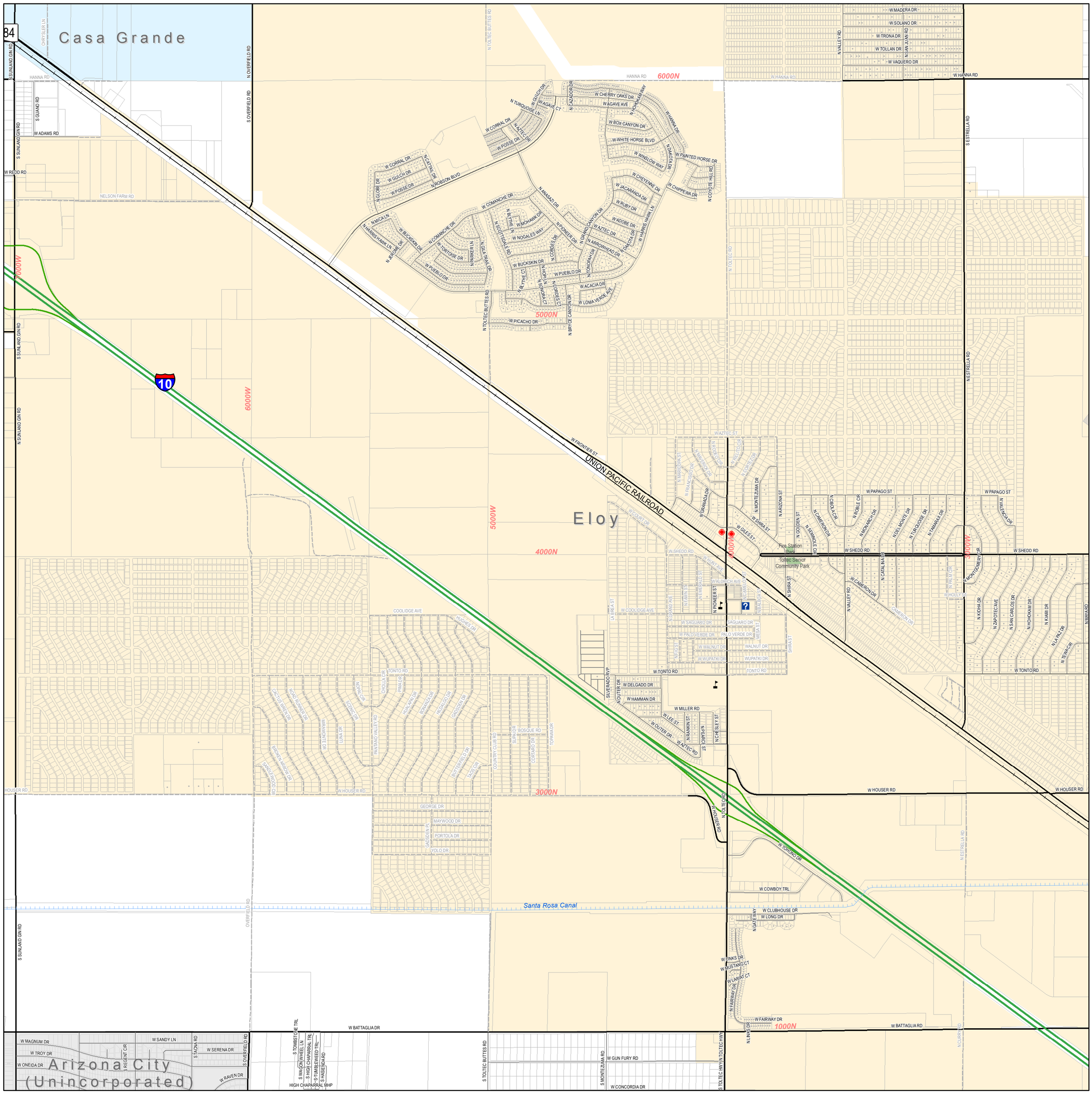

Legend

- City Hall / Community Development
- Cemetery
- Education Facility
- Library
- Fire Station
- Police Station
- Chamber of Commerce / Visitor Center
- Existing Building
- Park
- Eloy City Limits
- Casa Grande
- Coolidge

N
W E
S

1,500 750 0 1,500
Feet

Disclaimer: This map is furnished for reference purposes only and is not suitable for legal, financial, engineering, or surveying purposes or commitments. The City of Eloy assumes no responsibility for errors, omissions, or inaccuracies presented, and shall have neither liability nor responsibility for any direct or indirect loss or damage in connection with, or arising from, the information on this map. Any conclusions derived from this map are the responsibility of the user.

A1	B1	C1	D1
A2	B2	C2	D2
A3	B3	C3	D3
A4	B4	C4	D4

Eloy, Arizona

Street Atlas

2020

MAP: B2

Document Name: Eloy Street Atlas Map

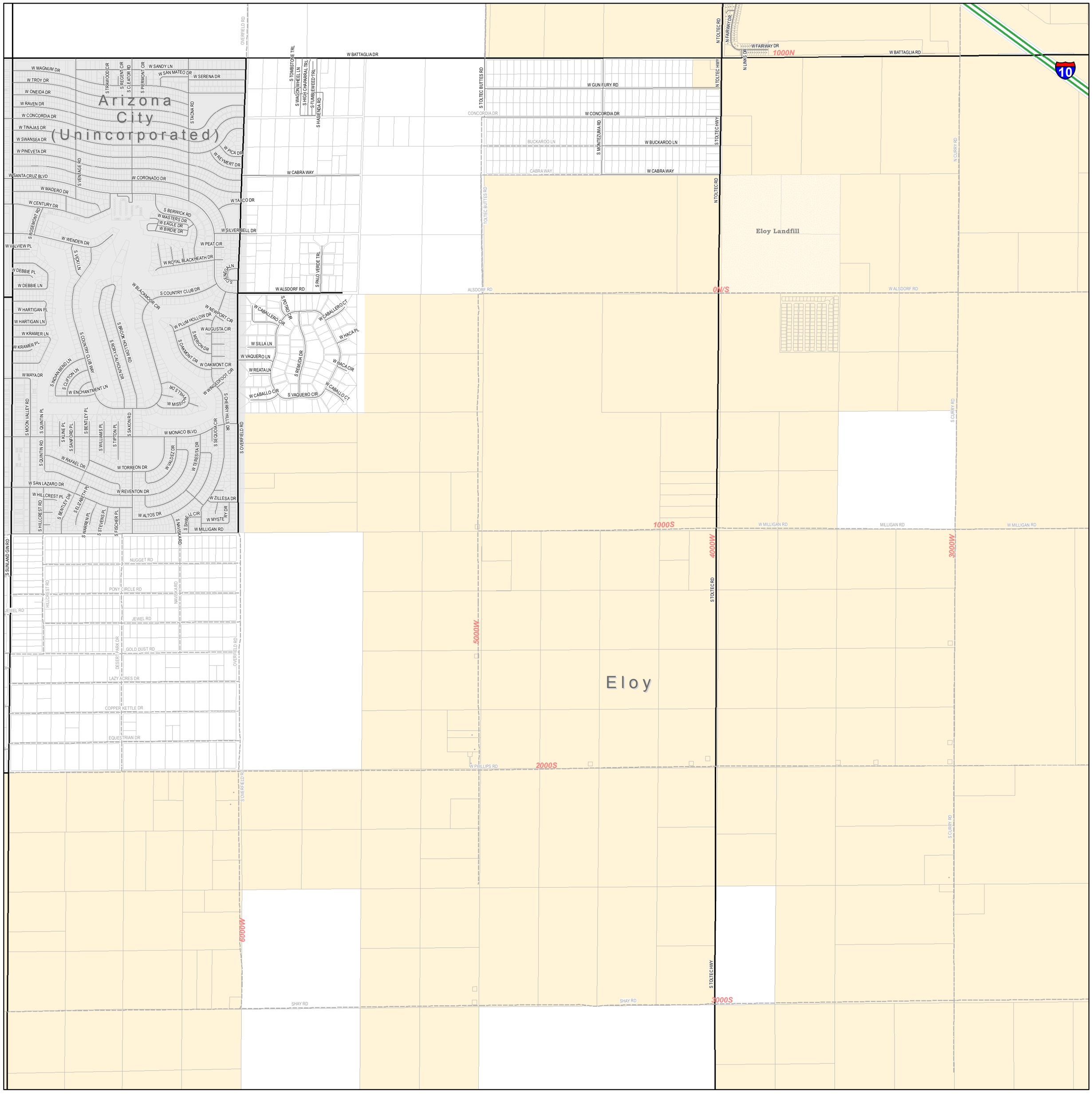

N
W E
S

1,500 750 0 1,500
Feet

Disclaimer: This map is furnished for reference purposes only and is not suitable for legal, financial, engineering, or surveying purposes or commitments. The City of Eloy assumes no responsibility for errors, omissions, or inaccuracies presented, and shall have neither liability nor responsibility for any direct or indirect loss or damage in connection with, or arising from, the information on this map. Any conclusions derived from this map are the responsibility of the user.

Legend

- City Hall / Community Development
- Cemetery
- Education Facility
- Library
- Fire Station
- Police Station
- Chamber of Commerce / Visitor Center
- Existing Building
- Park
- Eloy City Limits
- Casa Grande
- Coolidge

A1	B1	C1	D1
A2	B2	C2	D2
A3	B3	C3	D3
A4	B4	C4	D4

Eloy, Arizona
Street Atlas
2020

MAP: B3

Document Name: Eloy Street Atlas Map

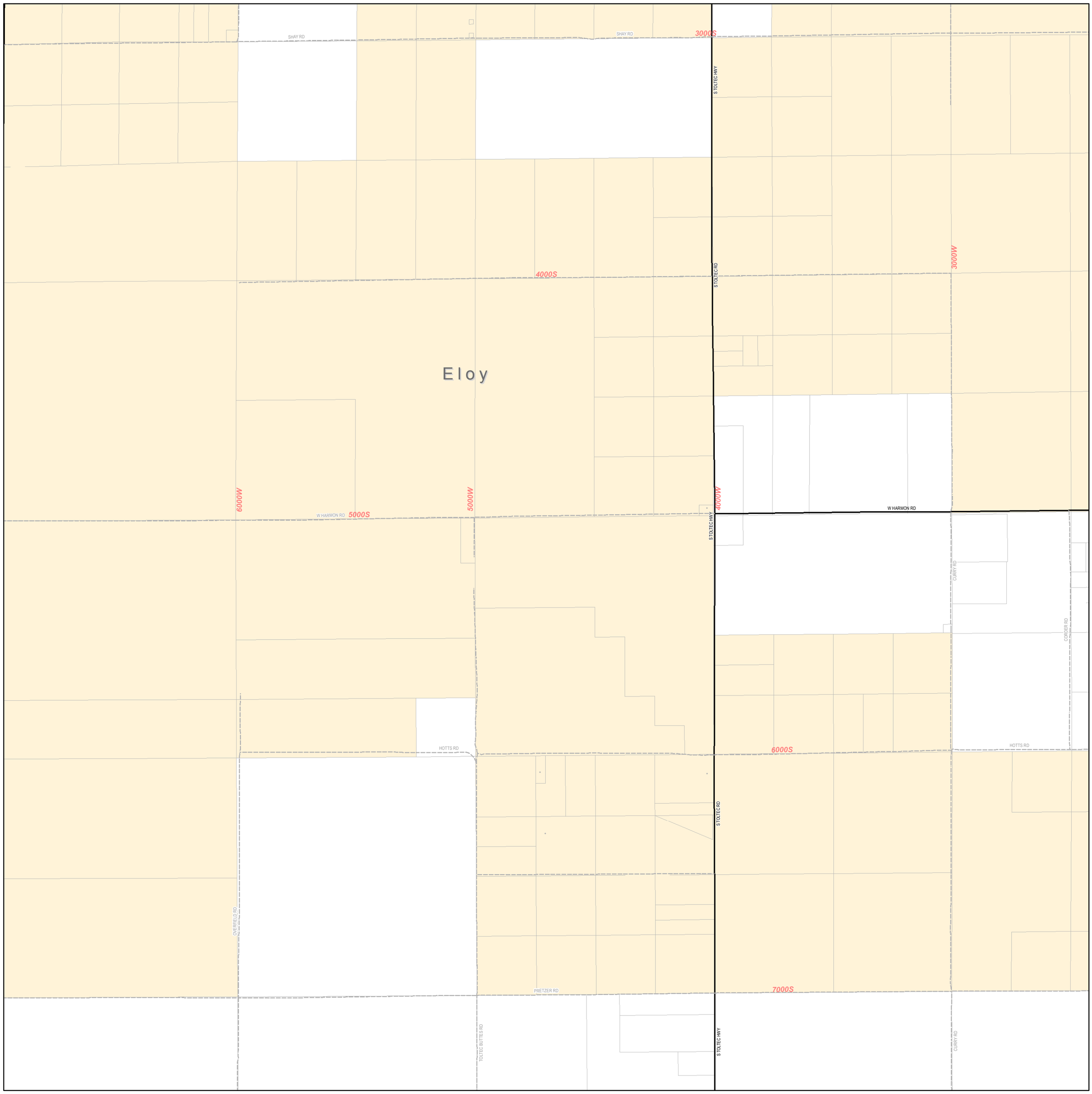

N
W E
S

1,500 750 0 1,500
Feet

Disclaimer: This map is furnished for reference purposes only and is not suitable for legal, financial, engineering, or surveying purposes or commitments. The City of Eloy assumes no responsibility for errors, omissions, or inaccuracies presented, and shall have neither liability nor responsibility for any direct or indirect loss or damage in connection with, or arising from, the information on this map. Any conclusions derived from this map are the responsibility of the user.

Legend

- City Hall / Community Development
- Cemetery
- Education Facility
- Library
- Fire Station
- Police Station
- Chamber of Commerce / Visitor Center
- Existing Building
- Park
- Eloy City Limits
- Casa Grande
- Coolidge

A1	B1	C1	D1
A2	B2	C2	D2
A3	B3	C3	D3
A4	B4	C4	D4

Eloy, Arizona
Street Atlas
2020

MAP: **B4**

Document Name: Eloy Street Atlas Map

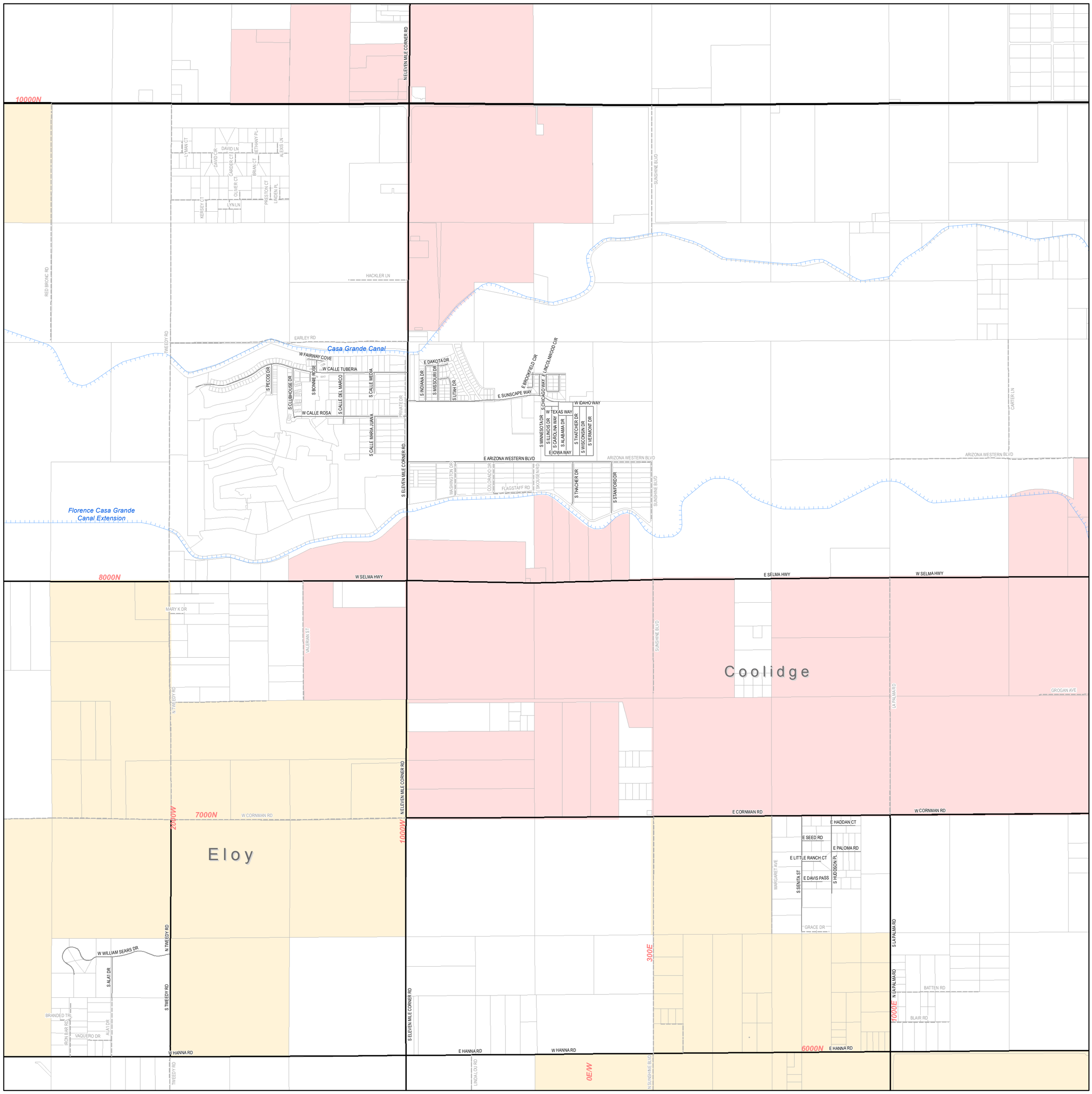

N
W E
S

1,500 750 0 1,500
Feet

Disclaimer: This map is furnished for reference purposes only and is not suitable for legal, financial, engineering, or surveying purposes or commitments. The City of Eloy assumes no responsibility for errors, omissions, or inaccuracies presented, and shall have neither liability nor responsibility for any direct or indirect loss or damage in connection with, or arising from, the information on this map. Any conclusions derived from this map are the responsibility of the user.

Legend

- City Hall / Community Development
- Cemetery
- Education Facility
- Library
- Fire Station
- Police Station
- Chamber of Commerce / Visitor Center
- Existing Building
- Park
- Eloy City Limits
- Casa Grande
- Coolidge

A1	B1	C1	D1
A2	B2	C2	D2
A3	B3	C3	D3
A4	B4	C4	D4

Eloy, Arizona

Street Atlas

2020

MAP: C1

Document Name: Eloy Street Atlas Map

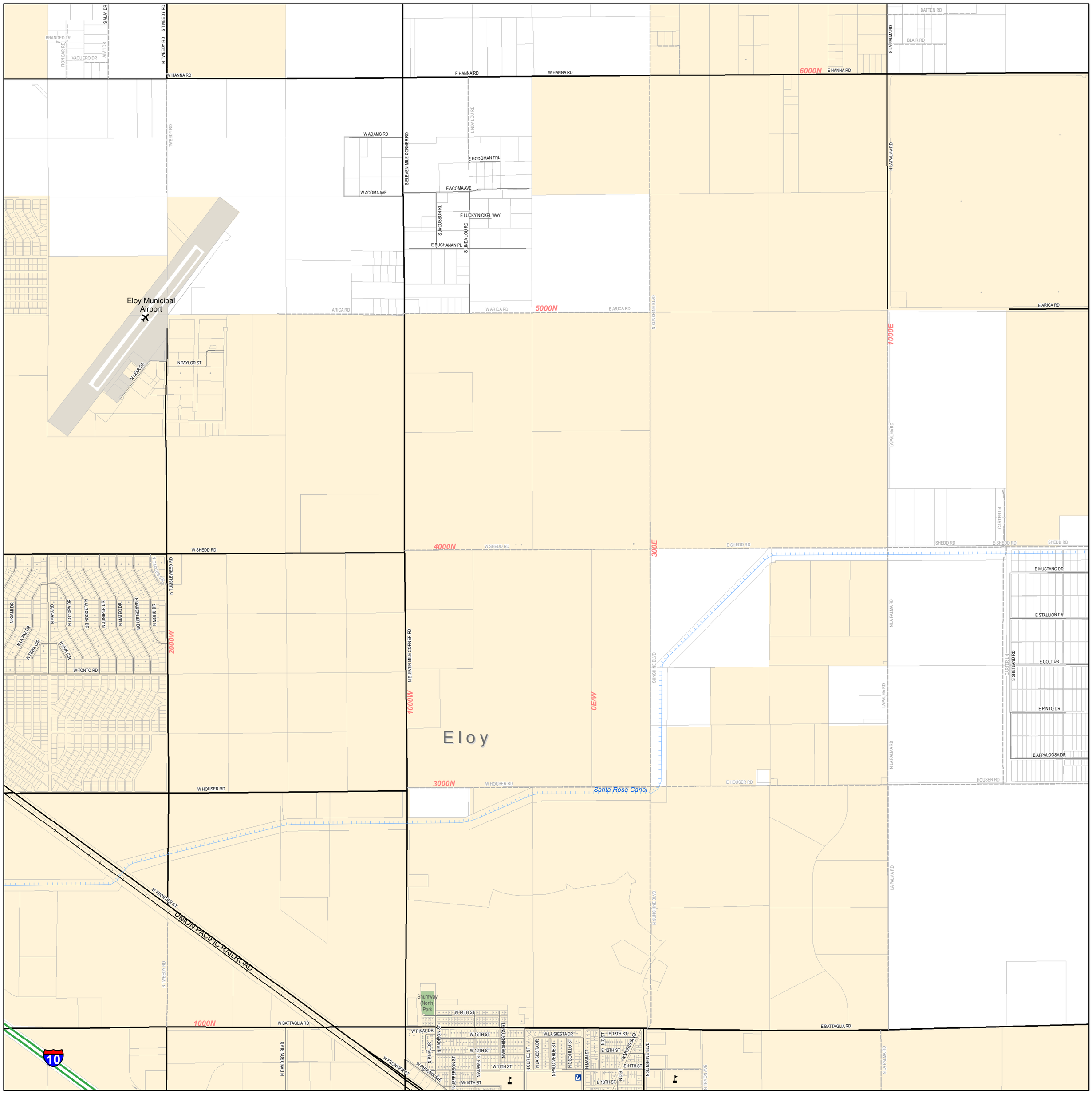

N
W E
S

1,500 750 0 1,500
Feet

Disclaimer: This map is furnished for reference purposes only and is not suitable for legal, financial, engineering, or surveying purposes or commitments. The City of Eloy assumes no responsibility for errors, omissions, or inaccuracies presented, and shall have neither liability nor responsibility for any direct or indirect loss or damage in connection with, or arising from, the information on this map. Any conclusions derived from this map are the responsibility of the user.

Legend

- City Hall / Community Development
- Cemetery
- Education Facility
- Library
- Fire Station
- Police Station
- Chamber of Commerce / Visitor Center
- Existing Building
- Park
- Eloy City Limits
- Casa Grande
- Coolidge

A1	B1	C1	D1
A2	B2	C2	D2
A3	B3	C3	D3
A4	B4	C4	D4

Eloy, Arizona

Street Atlas

2020

MAP: C2

Document Name: Eloy Street Atlas Map

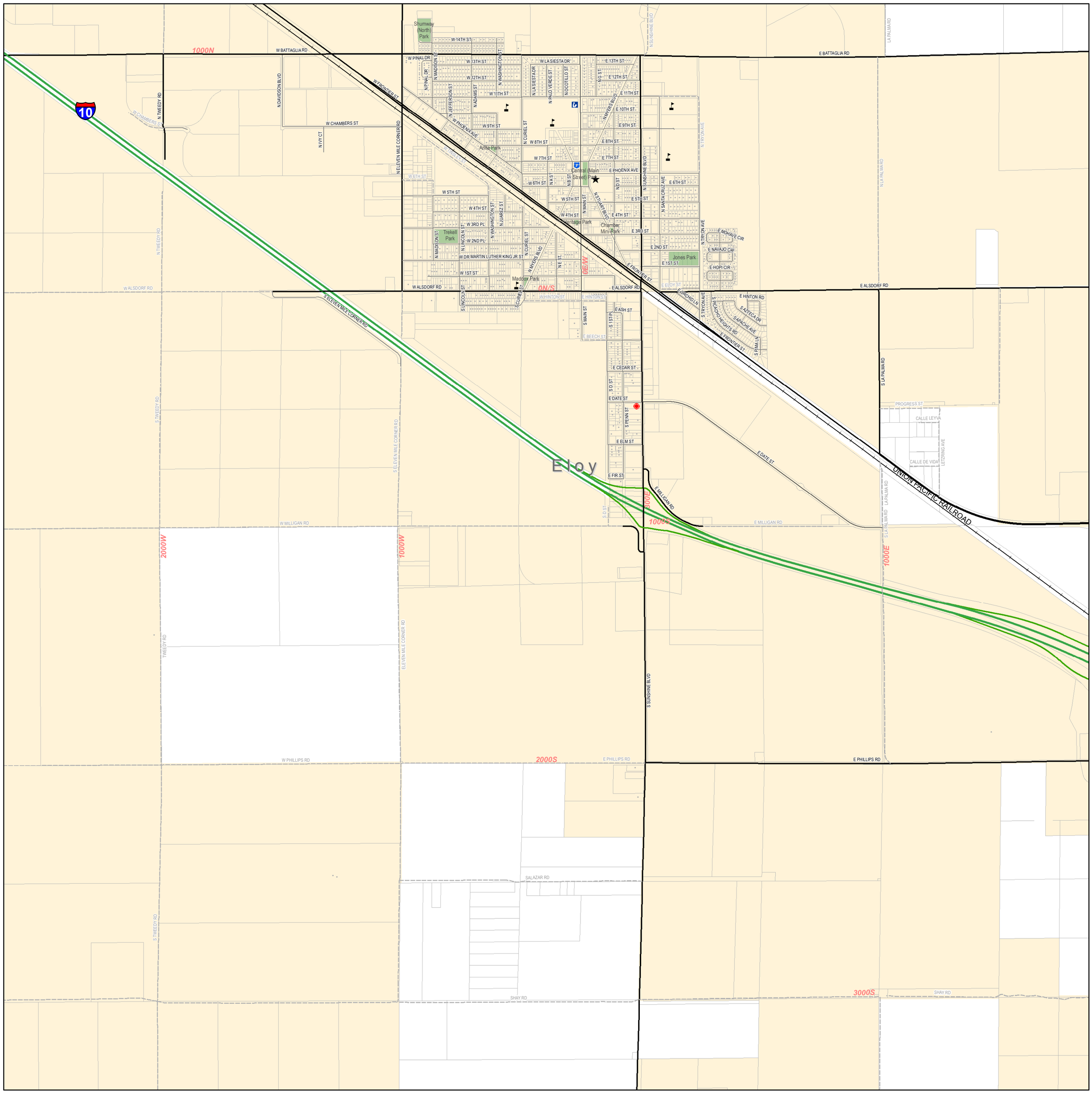

N
W E
S

1,500 750 0 1,500
Feet

Disclaimer: This map is furnished for reference purposes only and is not suitable for legal, financial, engineering, or surveying purposes or commitments. The City of Eloy assumes no responsibility for errors, omissions, or inaccuracies presented, and shall have neither liability nor responsibility for any direct or indirect loss or damage in connection with, or arising from, the information on this map. Any conclusions derived from this map are the responsibility of the user.

Legend

- City Hall / Community Development
- Cemetery
- Education Facility
- Library
- Fire Station
- Police Station
- Chamber of Commerce / Visitor Center
- Existing Building
- Park
- Eloy City Limits
- Casa Grande
- Coolidge

A1	B1	C1	D1
A2	B2	C2	D2
A3	B3	C3	D3
A4	B4	C4	D4

Eloy, Arizona
Street Atlas
2020

MAP: C3

Document Name: Eloy Street Atlas Map

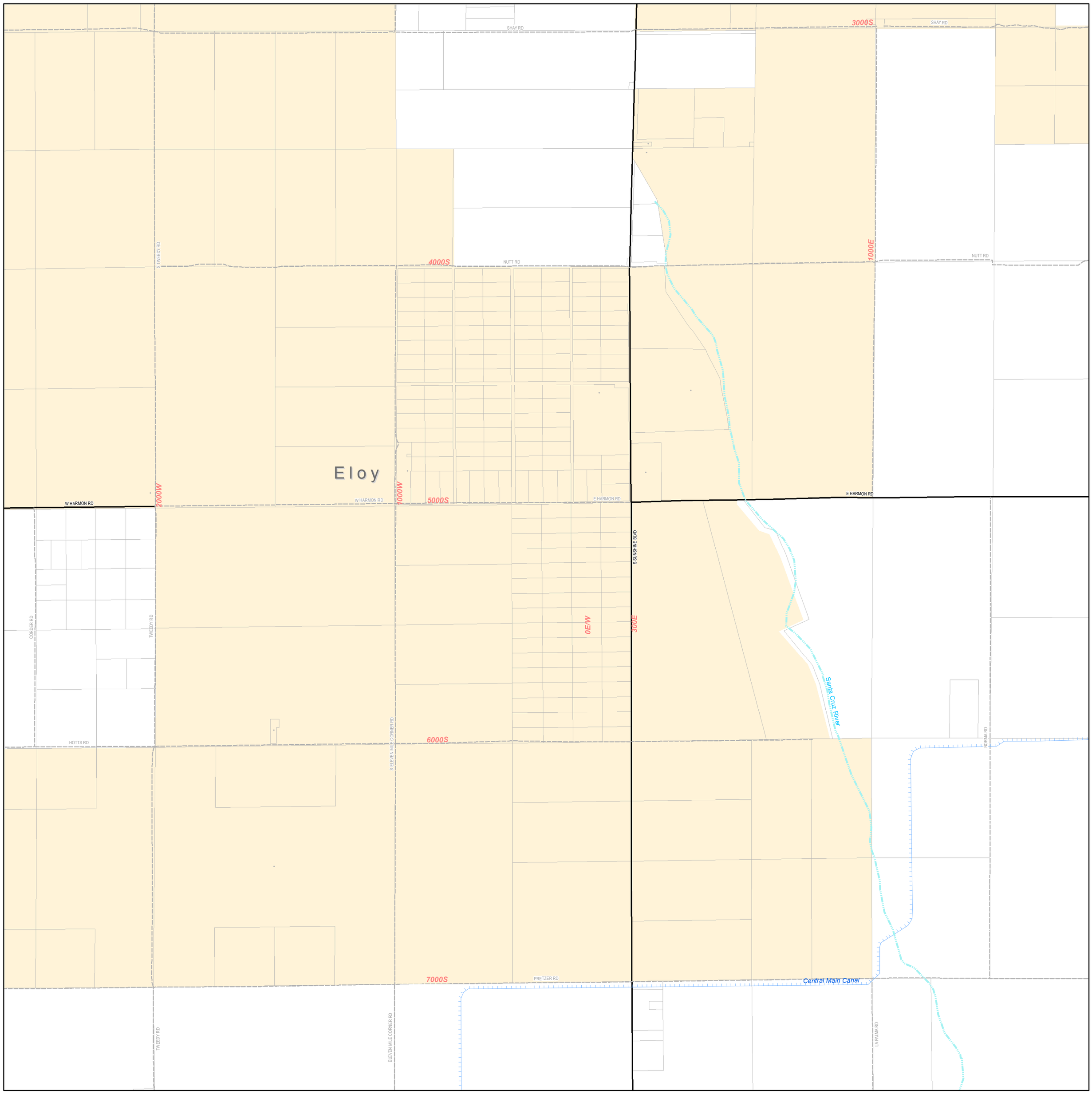

N
W E
S

1,500 750 0 1,500
Feet

Disclaimer: This map is furnished for reference purposes only and is not suitable for legal, financial, engineering, or surveying purposes or commitments. The City of Eloy assumes no responsibility for errors, omissions, or inaccuracies presented, and shall have neither liability nor responsibility for any direct or indirect loss or damage in connection with, or arising from, the information on this map. Any conclusions derived from this map are the responsibility of the user.

Legend

- City Hall / Community Development
- Cemetery
- Education Facility
- Library
- Fire Station
- Police Station
- Chamber of Commerce / Visitor Center
- Existing Building
- Park
- Eloy City Limits
- Casa Grande
- Coolidge

A1	B1	C1	D1
A2	B2	C2	D2
A3	B3	C3	D3
A4	B4	C4	D4

Eloy, Arizona
Street Atlas
2020

MAP: C4

Document Name: Eloy Street Atlas Map

Hohokam Lateral
Hohokam Main Canal
Salt-Gila Aqueduct
Aqueduct
Florence Casa Grande Canal
Florence Casa Grande Canal
Florence Casa Grande Canal
Florence Casa Grande Canal
Casa Grande Canal
ARIZONA WESTERN BLVD
UNION PACIFIC RAILROAD
CHRISTENSEN RD
W SELMA HWY
SELMA HWY
Florence Casa Grande Canal Extension
Coolidge
GROGAN AVE
Florence Casa Grande Canal
E CORNMAN RD W CORNMAN RD
CORNMAN RD
VAIL RD
E HANNA RD 6000N
HANNA RD
2000E
Eloy

N
W E
S

1,500 750 0 1,500
Feet

Disclaimer: This map is furnished for reference purposes only and is not suitable for legal, financial, engineering, or surveying purposes or commitments. The City of Eloy assumes no responsibility for errors, omissions, or inaccuracies presented, and shall have neither liability nor responsibility for any direct or indirect loss or damage in connection with, or arising from, the information on this map. Any conclusions derived from this map are the responsibility of the user.

Legend

- City Hall / Community Development
- Cemetery
- Education Facility
- Library
- Fire Station
- Police Station
- Chamber of Commerce / Visitor Center
- Existing Building
- Park
- Eloy City Limits
- Casa Grande
- Coolidge

A1	B1	C1	D1
A2	B2	C2	D2
A3	B3	C3	D3
A4	B4	C4	D4

Eloy, Arizona
Street Atlas
2020

MAP: D1

Document Name: Eloy Street Atlas Map

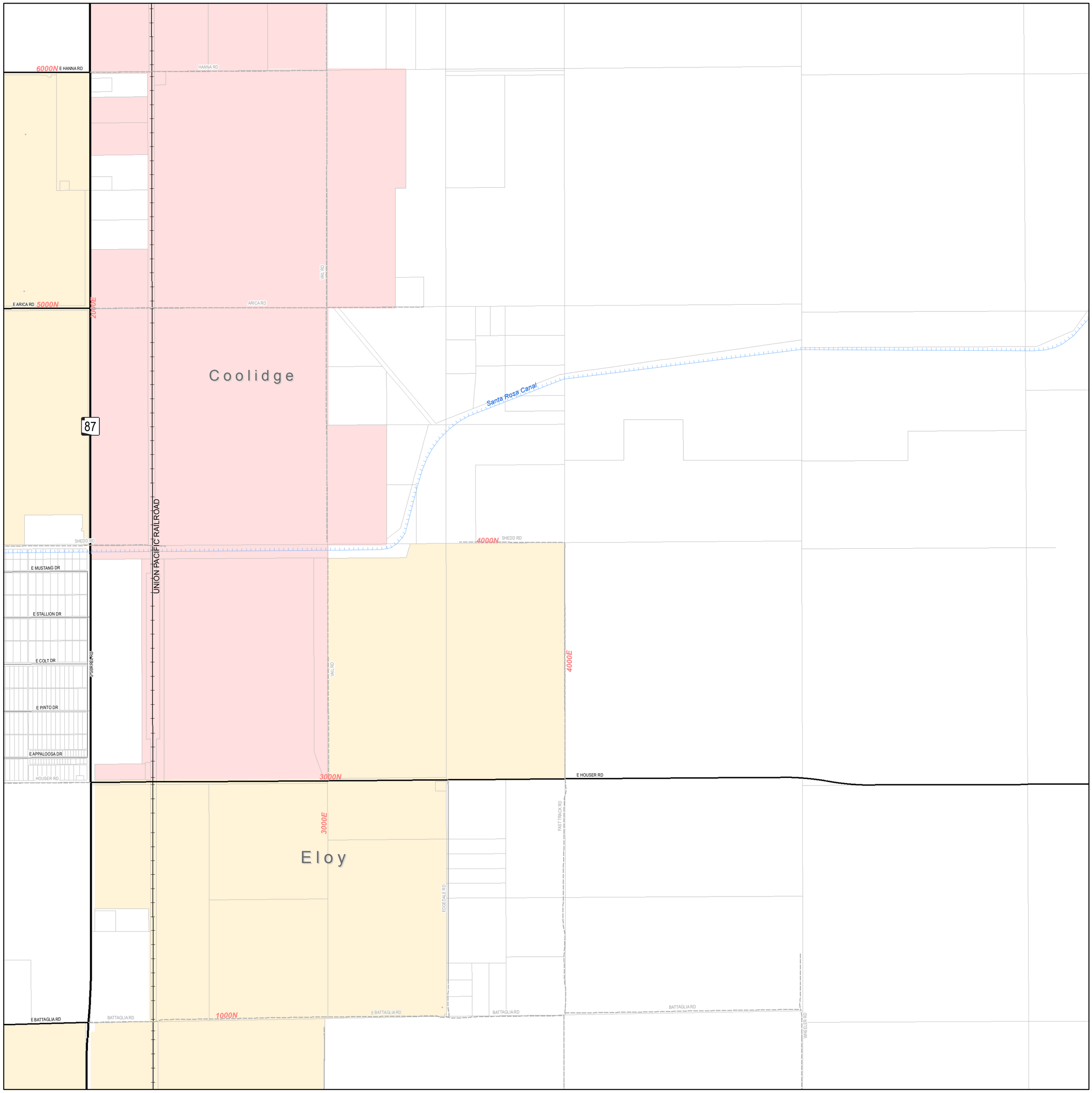

N
W E
S

1,500 750 0 1,500
Feet

Disclaimer: This map is furnished for reference purposes only and is not suitable for legal, financial, engineering, or surveying purposes or commitments. The City of Eloy assumes no responsibility for errors, omissions, or inaccuracies presented, and shall have neither liability nor responsibility for any direct or indirect loss or damage in connection with, or arising from, the information on this map. Any conclusions derived from this map are the responsibility of the user.

Legend

- City Hall / Community Development
- Cemetery
- Education Facility
- Library
- Fire Station
- Police Station
- Chamber of Commerce / Visitor Center
- Existing Building
- Park
- Eloy City Limits
- Casa Grande
- Coolidge

A1	B1	C1	D1
A2	B2	C2	D2
A3	B3	C3	D3
A4	B4	C4	D4

Eloy, Arizona
Street Atlas
2020

MAP: D2

Document Name: Eloy Street Atlas Map

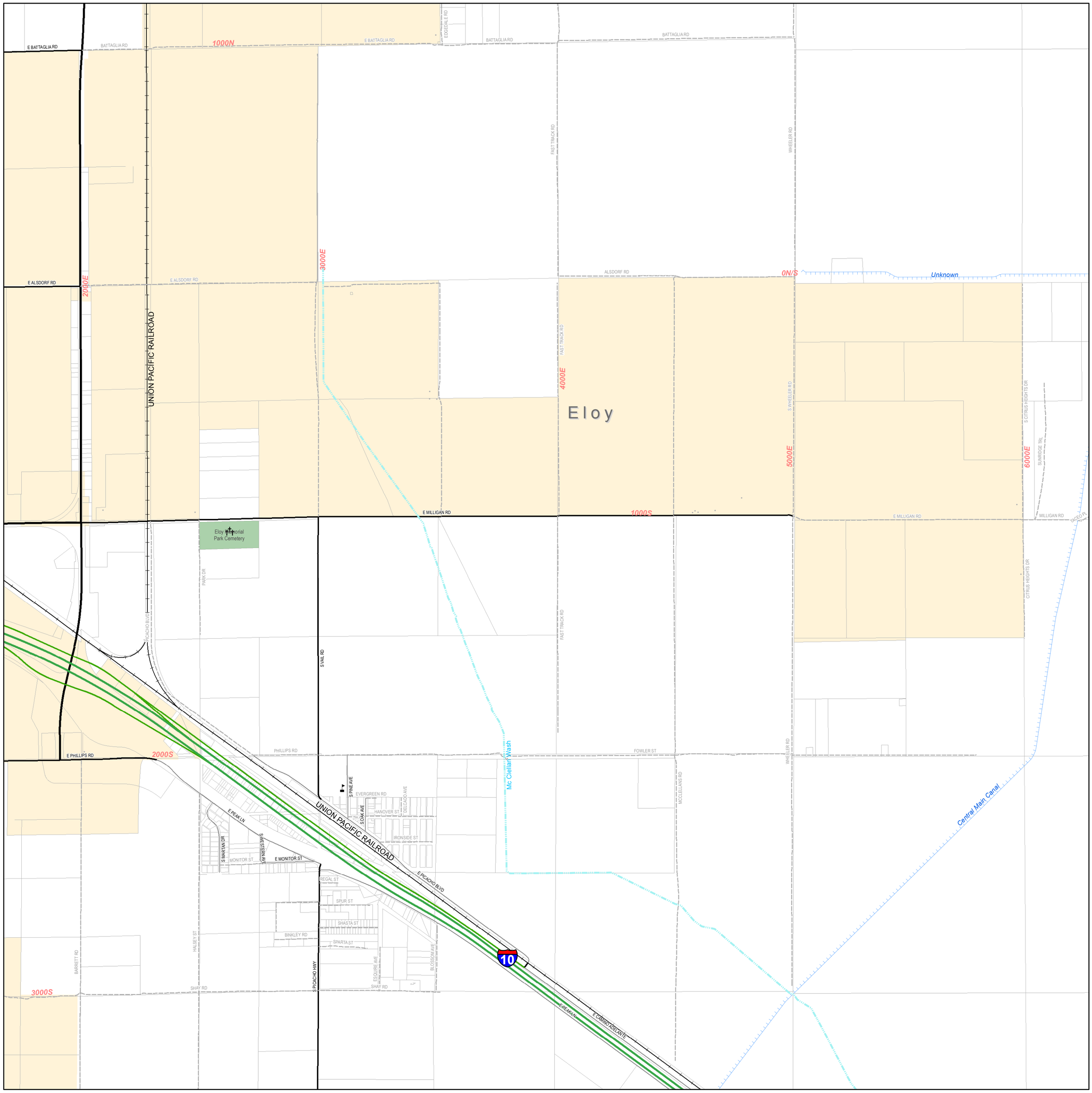

N
W E
S

1,500 750 0 1,500
Feet

Disclaimer: This map is furnished for reference purposes only and is not suitable for legal, financial, engineering, or surveying purposes or commitments. The City of Eloy assumes no responsibility for errors, omissions, or inaccuracies presented, and shall have neither liability nor responsibility for any direct or indirect loss or damage in connection with, or arising from, the information on this map. Any conclusions derived from this map are the responsibility of the user.

Legend

- City Hall / Community Development
- Cemetery
- Education Facility
- Library
- Fire Station
- Police Station
- Chamber of Commerce / Visitor Center
- Existing Building
- Park
- Eloy City Limits
- Casa Grande
- Coolidge

A1	B1	C1	D1
A2	B2	C2	D2
A3	B3	C3	D3
A4	B4	C4	D4

Eloy, Arizona

Street Atlas

2020

MAP: D3

Document Name: Eloy Street Atlas Map

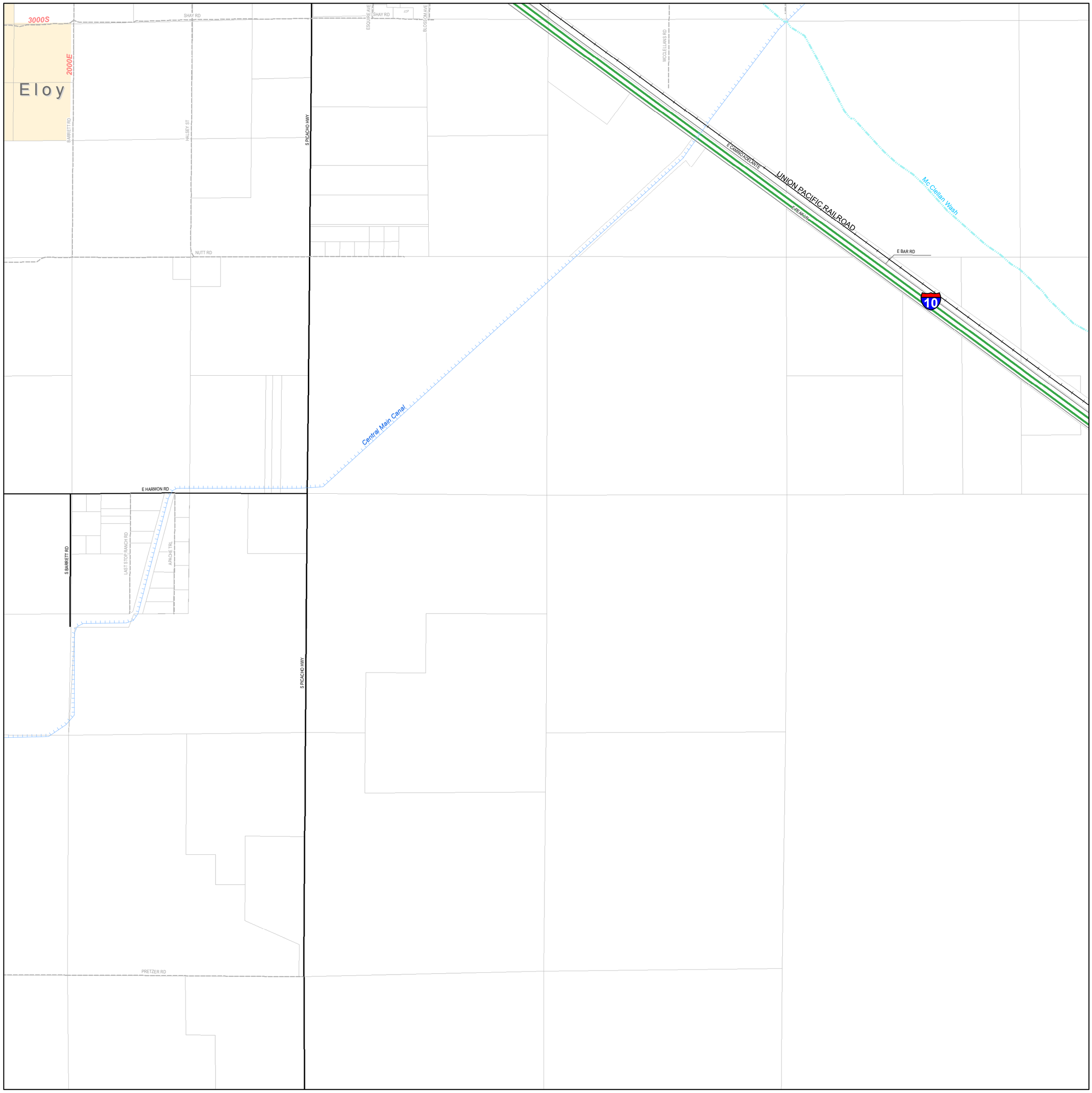

N
W E
S

1,500 750 0 1,500
Feet

Disclaimer: This map is furnished for reference purposes only and is not suitable for legal, financial, engineering, or surveying purposes or commitments. The City of Eloy assumes no responsibility for errors, omissions, or inaccuracies presented, and shall have neither liability nor responsibility for any direct or indirect loss or damage in connection with, or arising from, the information on this map. Any conclusions derived from this map are the responsibility of the user.

Legend

- City Hall / Community Development
- Cemetery
- Education Facility
- Library
- Fire Station
- Police Station
- Chamber of Commerce / Visitor Center
- Existing Building
- Park
- Eloy City Limits
- Casa Grande
- Coolidge

A1	B1	C1	D1
A2	B2	C2	D2
A3	B3	C3	D3
A4	B4	C4	D4

Eloy, Arizona
Street Atlas
2020

MAP: D4

Document Name: Eloy Street Atlas Map