






# Land Ownership Map

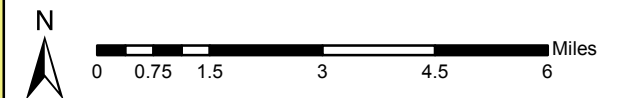
## Eloy General Plan

### Land Ownership

-  Private Land
-  State Trust Land
-  Indian Community
-  Bureau of Land Management
-  Military
-  State Parks
-  Bureau of Reclamation

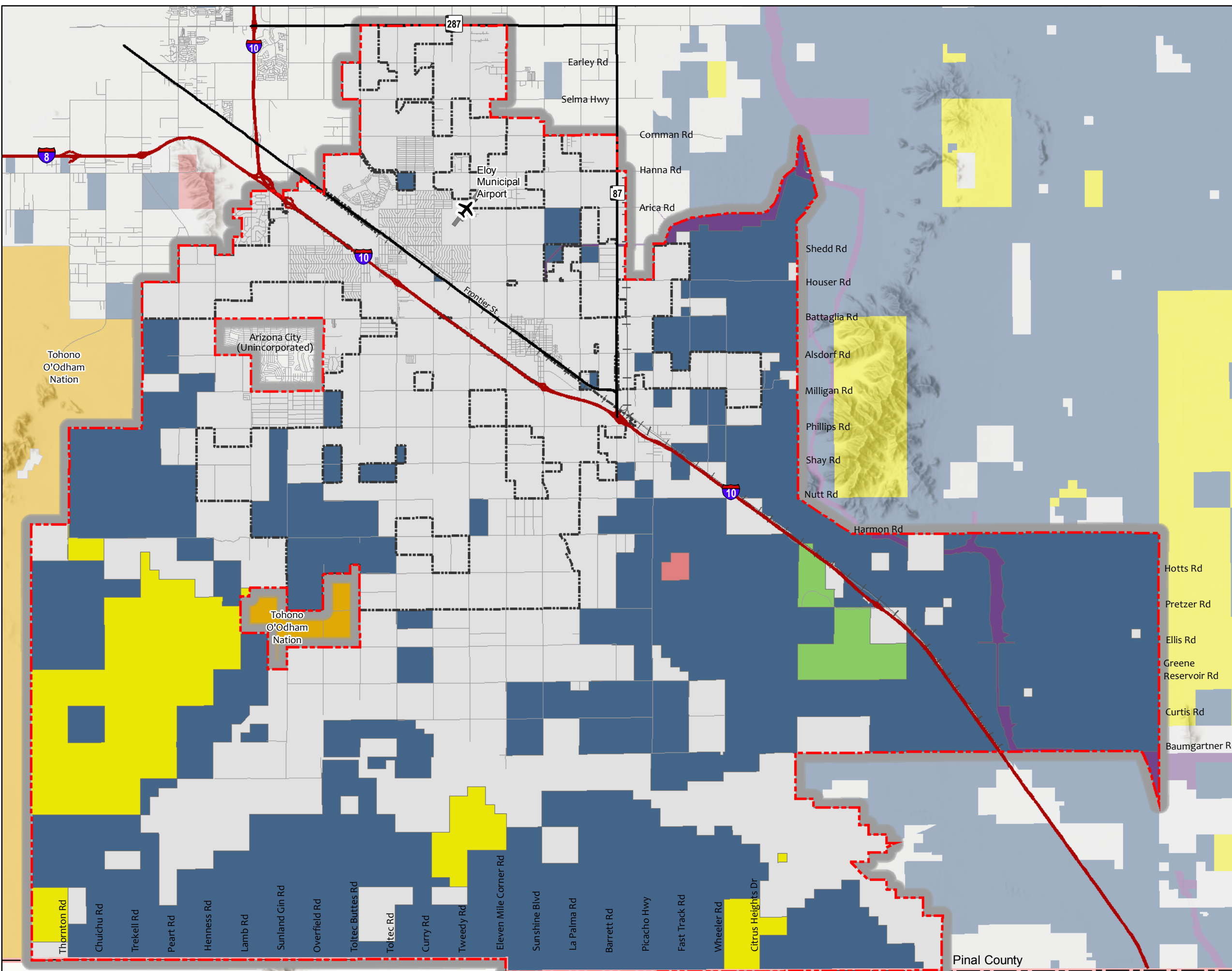
### Reference

-  Eloy City Limits
-  Eloy Planning Boundary
-  Railroad



Disclaimer: This map is furnished for reference purposes only and is not suitable for legal, financial, engineering, or surveying purposes or commitments. The City of Eloy assumes no responsibility for errors, omissions, or inaccuracies presented, and shall have neither liability nor responsibility for any direct or indirect loss or damage in connection with, or arising from, the information on this map. Any conclusions derived from this map are the responsibility of the user.

Service Layer Credits: Sources: Esri, USGS, NGA, NASA, CGIAR, N Robinson, NCEAS, NLS, OS, NMA, Geodastyrrelsen, Rijkswaterstaat, GSA, Geoland, FEMA, Intermap and the GIS user community



Map Updated: November 2018

Pinal County  
Pima County